

Reno Spaghetti Bowl Phase 2A Design Modification Public Information Meeting

Formal presentation at 5:30 p.m.



Sparks Library
06/11/2026

Meeting Overview

Virtual meeting

Online access runs **Tuesday, May 26 through Friday, June 26, 2026**. Click through the menu tabs to review the project at your own pace.

In-person meeting

Thursday, June 11, 2026, at Sparks Library, 1125 12th Street, Sparks, NV 89431. Open house from 4:00 p.m. - 7:00 p.m. Formal presentation at 5:30 pm.

Comment period

Comments are accepted until **5:00 pm on Friday, June 26, 2026**. Share feedback through the online form, during the in-person meeting, via email or physical mail.

Agenda

- Reno Spaghetti Bowl Project & Phases
- Phase 2
- Design Modification
- What is NEPA?
- Purpose and Need
- Project Landscape and Aesthetics Themes
- Phase 2A Project Timeline
- Stay Connected
- Questions & Comments

Accommodations Requests

Please contact NDOT if you need special assistance or accommodations to view the virtual meeting:

Justin Hopkins
Public Involvement Specialist
702-385-6509
jhopkins@dot.nv.gov

Project Contact

Christine Chia
NDOT Project Management
775-888-7767
CChia@dot.nv.gov

Reno Spaghetti Bowl Project

Planning and Environmental Study of I-80 and I-580/US 395 freeway corridors in the Reno and Sparks metropolitan area **(2017 to 2019)**

Environmental Impact Statement (EIS) established the Purpose and Need (P&N) and studied multiple alternatives **(2019)**

- **Community Outreach Meetings**
- **Preferred Alternative** selected as part of the July 2019 Record of Decision (ROD)
- **Phasing**, the project is a multi-decade overhaul broken into five phases



Reno Spaghetti Bowl Phases

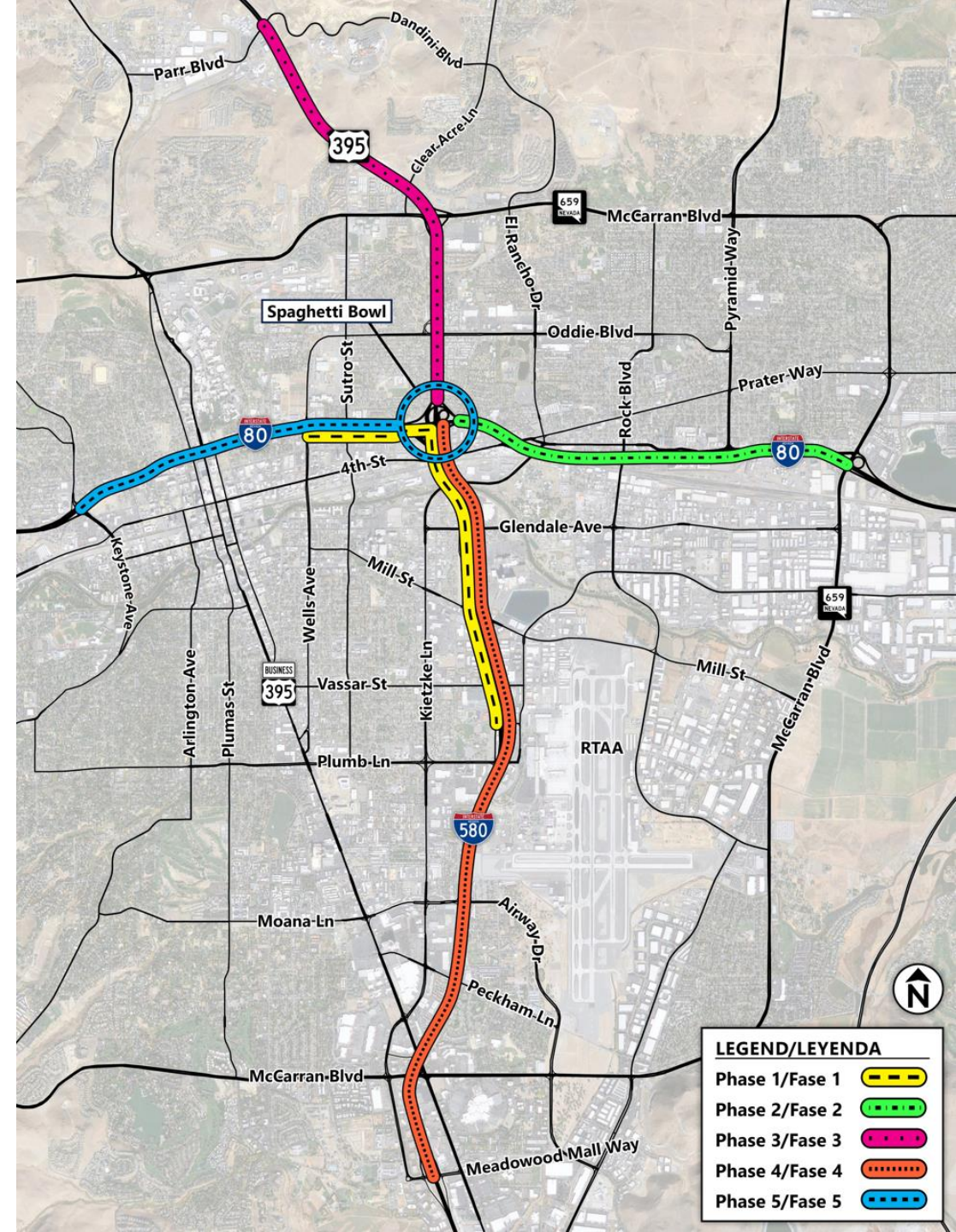
Phase 1 Spaghetti Bowl Xpress improved the I-580 South Leg in the southbound direction from the Spaghetti Bowl to Villanova Drive and westbound I-80 from Wells Avenue to southbound I-580 (**Construction Completed in 2022**)

Phase 2 I-80 East Leg from the Spaghetti Bowl interchange to East McCarran Boulevard in Sparks

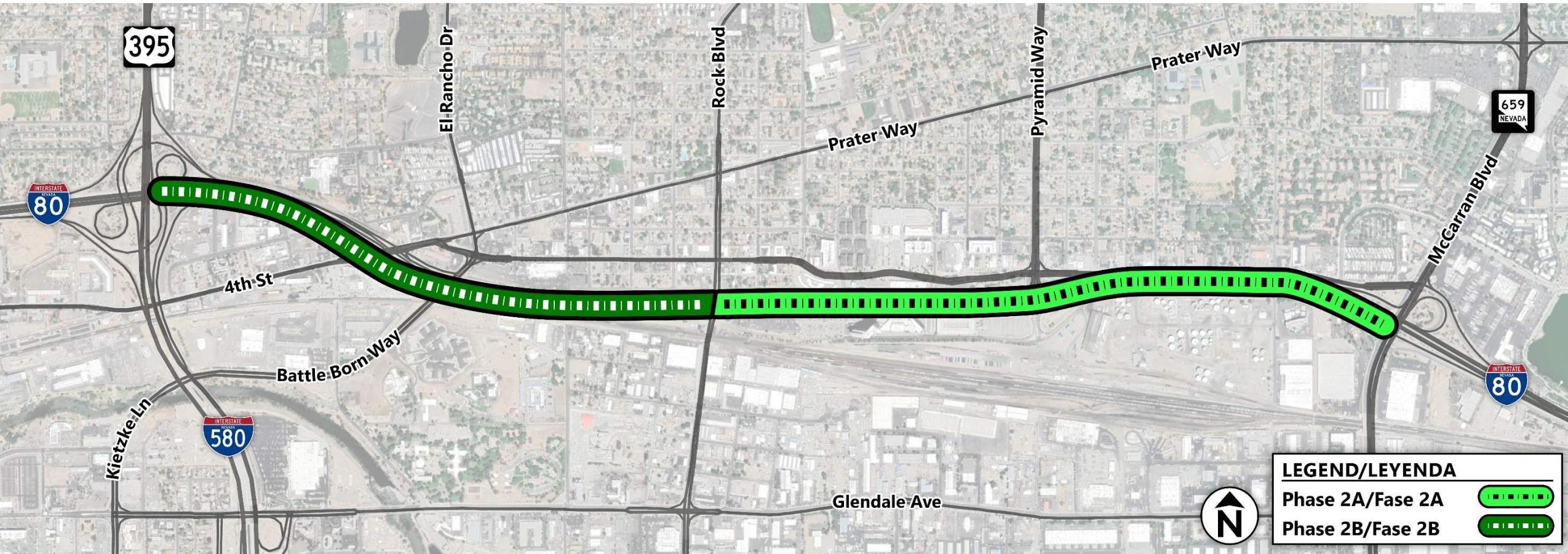
Phase 3 U.S. 395 North Leg from the Spaghetti Bowl to Parr/Dandini Boulevards

Phase 4 Finish the I-580 South Leg not built in Phase 1, from the Spaghetti Bowl to Meadowood Mall Way

Phase 5 I-80 West Leg from the Spaghetti Bowl to Keystone Avenue, including remaining Spaghetti Bowl ramps



Phase 2



Phase 2 is divided into two parts:

Phase 2A: Rock Boulevard to East McCarran Blvd

Phase 2B: East of the Spaghetti Bowl to Rock Blvd

Phase 2A Improvements

- 1 Widen I-80 from Rock Boulevard to East McCarran Boulevard
- 2 Partial reconstruction of Rock Boulevard interchange
- 3 Reconstruction of Pyramid Way interchange
- 4 A new I-80 viaduct bridge between Rock Boulevard and Pyramid Way



Phase 2A Design Modification

What changes:

The design modification **realigns I-80 to the north** from approximately Rock Blvd to Pyramid Way, a distance of about 1/2 mile.

Right-of-way process

For more information on NDOT's Right-of-Way process, refer to the project resources at: **ndotspaghettibowl.com**



Source: Google Earth Image, 2024

Preliminary, subject to change.

Phase 2A Design Modification



Source: Google Earth Image, 2024

Preliminary, subject to change.

Phase 2A Design Modification



Source: Google Earth Image, 2024

Preliminary, subject to change.

Victorian Plaza & Victorian Ave – Looking South



Preliminary, subject to change.

Victorian Ave – Looking South




Preliminary, subject to change.

Victorian Plaza & Victorian Ave – Looking South



I-80 Mainline Widening



Preliminary, subject to change.

What is NEPA?

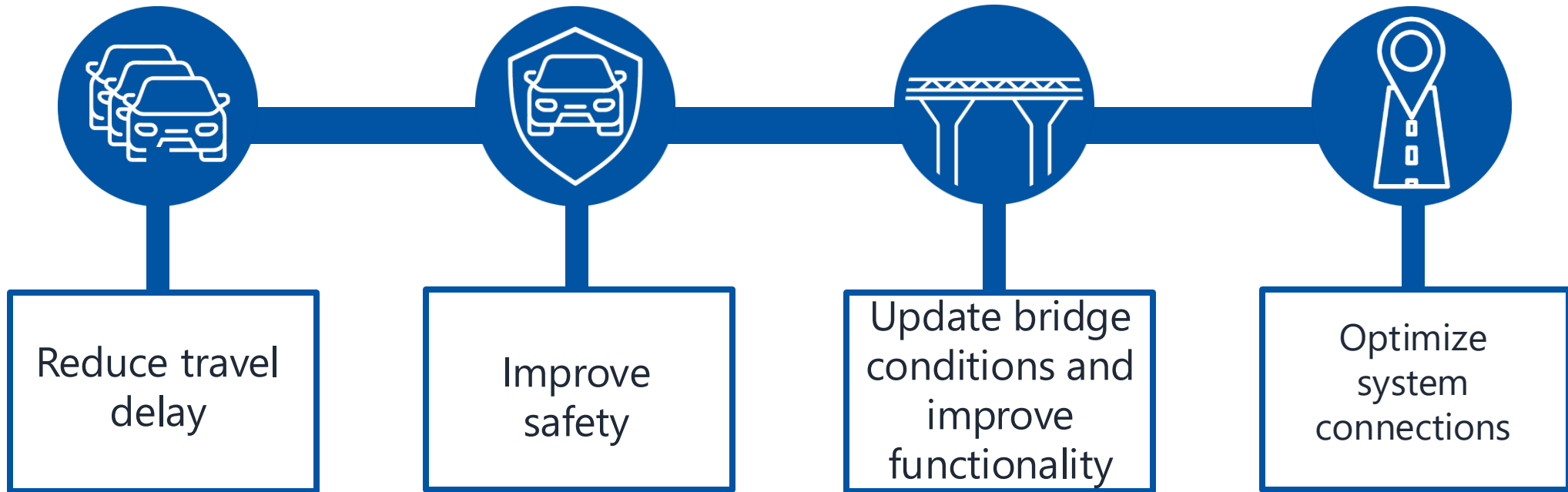
The National Environmental Policy Act (NEPA) of 1969 is a Federal requirement for public agencies to evaluate environmental impacts before making decisions. The NEPA review also considers social and economic effects and includes opportunities for public participation.

What resources and impacts does NEPA consider?

- Access
- Air Quality
- Cultural Resources/Historic Properties
- Geology
- Hazardous Materials
- Land Use
- Floodplains and Hydrology
- Wetlands
- Prime or Unique Farmland
- Traffic Noise
- Public Parks and Recreation Areas
- Safety
- Socioeconomic Considerations
- Community Resources
- Visual Resources
- Water Quality
- Biological Resources
- Threatened and Endangered Species

Purpose and Need

Established in the 2019 Final Environmental Impact Statement and Record of Decision



Project Landscape & Aesthetics Themes



I-80 Mainline Level

Continue the Truckee Meadows Crossroads theme by highlighting the region's distinctive flora and fauna



Pyramid & Victorian Street Level

Continue the existing historic railroad theme established for Victorian Square

I-80 Mainline Design Wall Patterning Options



Patterning may include:

- A bald eagle descending toward the river or a formation of quail in flight
- Marsh-grass patterning and stylized water elements representing the Truckee River
- Structures are painted in the designated corridor color

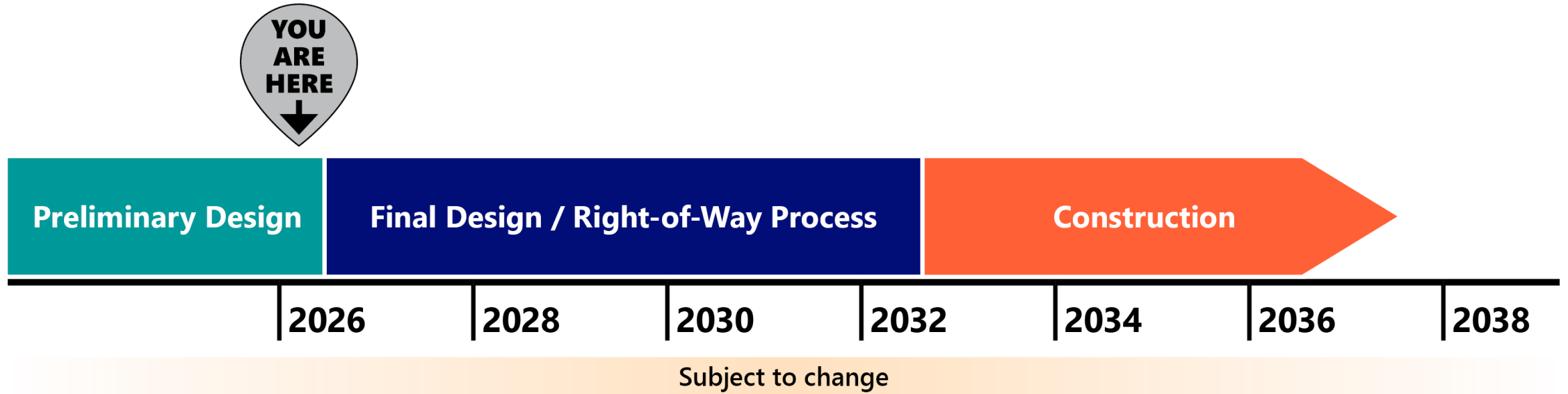
Pyramid Bridge Design & Street Level Options

- Architectural treatments are incorporated directly into the bridge design
 - Options include modern or abstract interpretations
- Opportunities for integrated lighting
- Wall Patterning Options
 - Artistic railroad spikes
 - Historic brick motif



Preliminary, subject to change

Phase 2A Project Timeline



Stay Connected

Project Contact:

Christine Chia
NDOT Project Management
775-888-7767
CChia@dot.nv.gov

Special accommodations contact:

Justin Hopkins
702-385-6509
jhopkins@dot.nv.gov

Comments accepted until 5:00 p.m. on Friday, June 26, 2026

- Provide **in-person comment** following tonight's presentation. Comments will be recorded.
- **Record a comment with the court reporter** or fill out a comment form during tonight's meeting and leave it with a project representative or drop it in the comment box.
- **Email** your comments to CChia@dot.nv.gov. Please reference the project in the subject line
- Access the meeting online at **ndotspaghattibowl.com** and **click the "Comment Here" button**
- **Write a letter** or mail in your completed comment form and any associated exhibits to:

Nevada Department of Transportation
C/O Christine Chia
NDOT Project Management
1263 S. Stewart St.
Carson City, NV 89712

In-person Meeting Questions and Comments

- Please state your full name prior to your question or statement
- Three-minute verbal comment limit per individual
- A court reporter will record the presentation and the Q&A period and is available to take individual comments
 - *NOTICE: The information you provide becomes a public record subject to disclosure (NRS 239.0107)*



Scan QR code to go to the meeting website

Thank You!

